

HPF 342-B

FED. ROAD DIV. NO.	STATE	FEDERAL AID PROJECT NO.	FISCAL YEAR	SHEET NO.	TOTAL SHEETS
1	RI		2013	1	8

Doc# RHODE ISLAND DEPARTMENT OF TRANSPORTATION 5

INDEX

SHEET NO.	DESCRIPTION
1	COVER SHEET
2	INDEX OF OWNERS
3	COMPOSITE PLAN
4-8	PLAT NO. 2790 PLANS

LEGEND

①	=	PARCEL NUMBER
00/00	=	ASSESSOR'S PLAT/LOT NUMBER
T	=	TOTAL AREA
A	=	AREA ACQUIRED
R	=	REMAINING AREA
B	=	TEMPORARY EASEMENT AREA
C	=	PERMANENT AERIAL EASEMENT AREA
D	=	PERMANENT DRAINAGE EASEMENT AREA
G	=	PERMANENT GUY EASEMENT AREA
P	=	PERMANENT EASEMENT AREA
U	=	PERMANENT UTILITY AREA
S.F.L.	=	STATE FREEWAY LINE
S.H.L.	=	STATE HIGHWAY LINE
R	=	EXISTING PROPERTY LINE
T.E.B.	=	TEMPORARY EASEMENT BOUNDARY LINE
P.A.B.	=	PERMANENT AERIAL EASEMENT BOUNDARY LINE
P.D.B.	=	PERMANENT DRAINAGE EASEMENT BOUNDARY LINE
P.G.B.	=	PERMANENT GUY EASEMENT BOUNDARY LINE
P.E.B.	=	PERMANENT EASEMENT BOUNDARY LINE
P.U.B.	=	PERMANENT UTILITY EASEMENT BOUNDARY LINE
T.U.B.	=	TEMPORARY UTILITY EASEMENT BOUNDARY LINE
	=	NEW R.I.H.B.
	=	TOWN / CITY STREET LINE

PLAT
SHOWING LAND IN
**PORTSMOUTH
RHODE ISLAND**

TRANSFERRED TO
**THE RHODE ISLAND
TURNPIKE AND BRIDGE AUTHORITY**
BY
**THE RHODE ISLAND DEPARTMENT
OF TRANSPORTATION**

AS APPROVED BY THE STATE PROPERTIES COMMITTEE ON THE ___ DAY OF ___, 2013

DEPARTMENT OF TRANSPORTATION
STATUTE REFERENCE
TITLE 37, CHAPTER 7 OF THE GENERAL LAWS OF RHODE ISLAND, 1956, AS AMENDED.

FILED IN THE OFFICE OF THE TOWN CLERK OF THE TOWN OF PORTSMOUTH ON THE ___ DAY OF ___, 2013

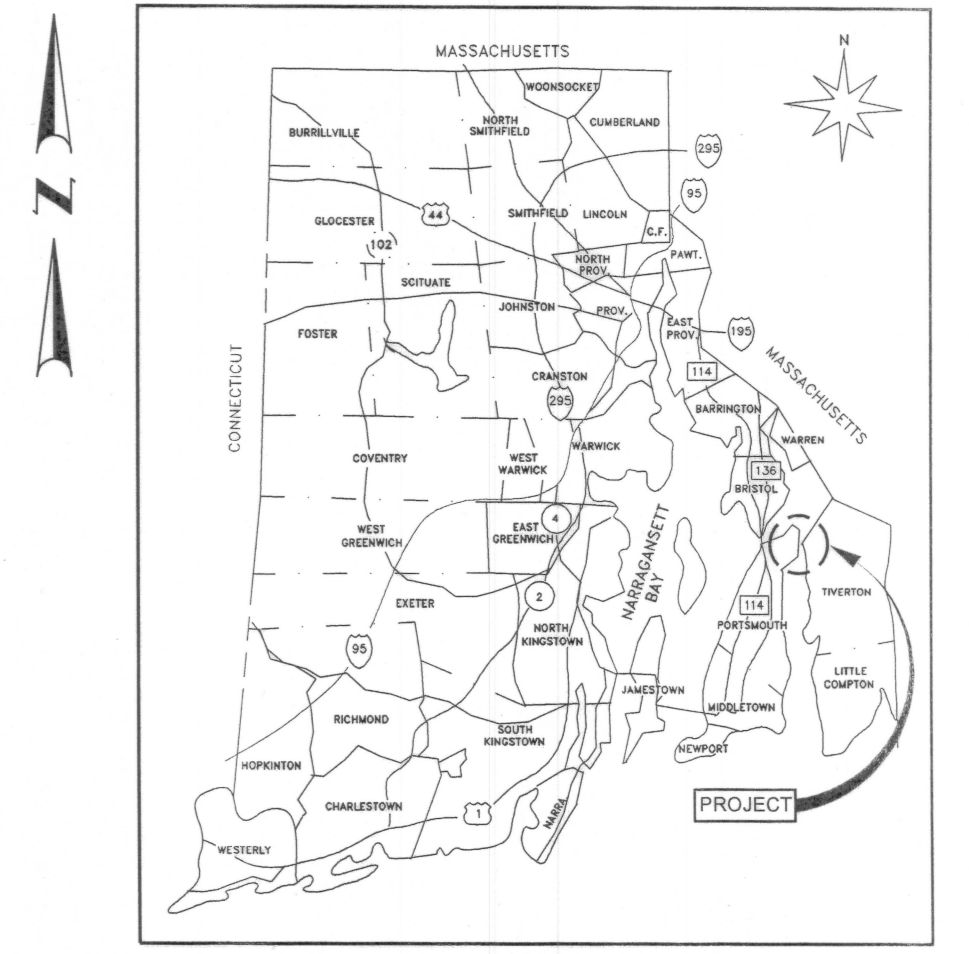
PLAT NO. 2790

THE NAMES OF THE PERSONS SHOWN ON THIS PLAT ARE LISTED ONLY FOR AID IN THE IDENTIFICATION OF PARCELS AND SHOULD NOT BE CONSIDERED AS SUBSTANTIATION OF TITLE.



AREAS AND DIMENSIONS OF INDIVIDUAL PARCELS HAVE BEEN TAKEN FROM ASSESSOR'S PLATS & RECORDS AS OF AUGUST 2012.

COMMONWEALTH ENGINEERS & CONSULTANTS, INC.
400 SMITH STREET
PROVIDENCE, RI 02908

COMMONWEALTH LAND SURVEYORS, INC.
1182 SOUTH MAIN ST.
ATTLEBORO, MA 02703
508-455-2634



LOCATION MAP
SCALE: 1"= 6 MILES



THIS PLAN IS SUBSTANTIALLY CORRECT IN ACCORDANCE WITH A CLASS IV STANDARD AS ADOPTED BY THE RHODE ISLAND BOARD OF REGISTRATION FOR PROFESSIONAL LAND SURVEYORS. THIS PLAN IS NOT TO BE CONSTRUED AS AN ACCURATE BOUNDARY SURVEY AND IS SUBJECT TO SUCH CHANGES AS AN ACCURATE BOUNDARY SURVEY MAY DISCLOSE.

BY: *[Signature]* 4-26-13
REGISTERED PROFESSIONAL LAND SURVEYOR DATE

RECEIVED FOR RECORD
Jun 04, 2013 11:17A
JAMESTOWN TOWN CLERK
CHERYL A. FERNSTROM, CH

SUBMITTED *[Signature]*
DEPUTY CHIEF ENGINEER DEPT. OF TRANSPORTATION

APPROVED *[Signature]*
CHIEF ENGINEER DEPT. OF TRANSPORTATION

APPROVED *[Signature]*
DIRECTOR OF TRANSPORTATION

8 SHEETS SHEET NO. 1