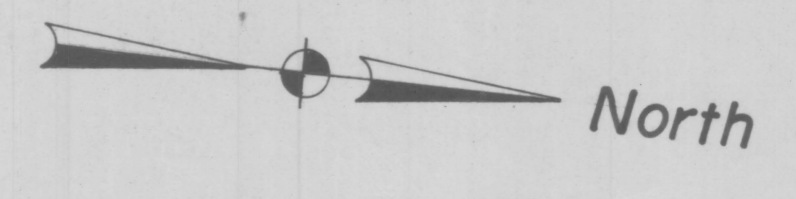


Narragansett Bay (West Passage)

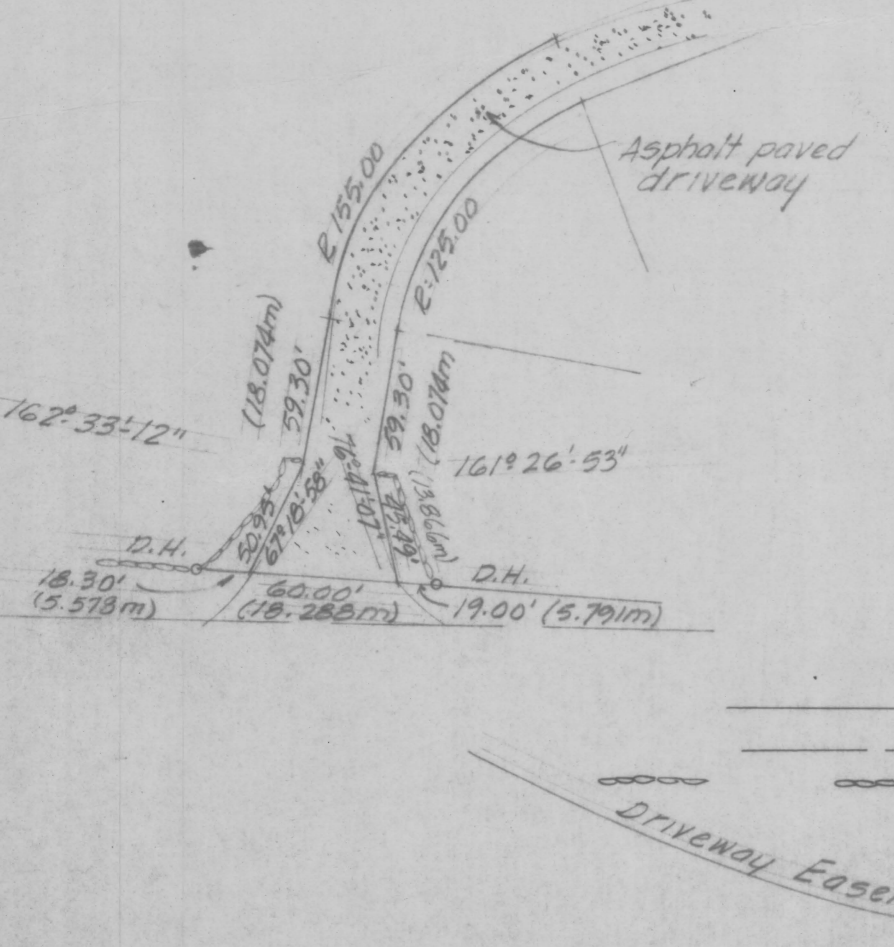


of Commerce Oil Refining Corporation

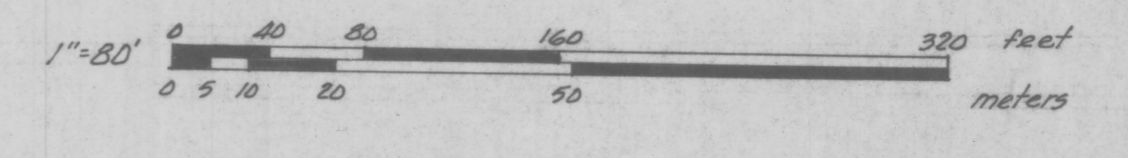
HPF 303 A+B

W.F. Phillip & Norma Willis
Refer plan Two Tracts of Land in the Town of Jamestown, R.I.
Surveyed by Herman D. Patricia, Illustrations, April, May, 1976
A.E. Foster/Brooks, C.E. Scale 1"=100'

Photogrammetric mapping by C.E. Maguire, Inc.
Date of photography 4-30-76
Lot areas approximate MHW



PLAN OF LOTS
FOR
DAVID F. LAROCHE
JAMESTOWN, RHODE ISLAND
Scale: 1"=80'
July, 1980
Bristol Associates



John J. Bristol