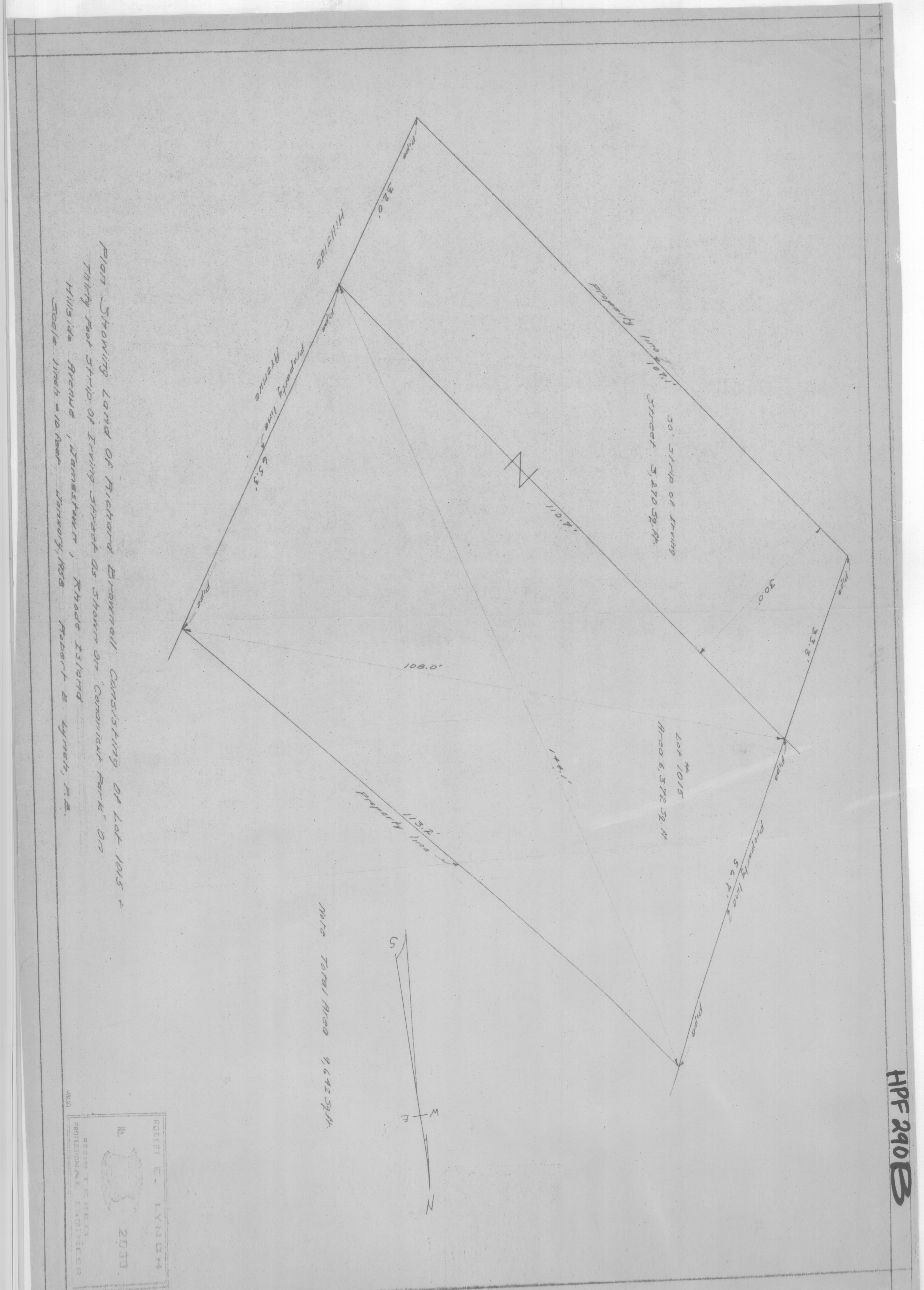
Plan Showing Land Of Richard Brownell Consisting Of Lot 1015 + Thirty Foot Strip Of Irving Street As Shown On "Conanicut Park" On Hillside Avenue, Jamestown, Rhode Island
Scale 1 inch = 10 feet January, 1958 Robert E. Lynch, P.E.
Hillside Avenue
Property line
Pipe
32.0'
65.3'
107.1'
110.9'
113.2'
108.0'
144.1'
30.0'
33.3'
56.7'
30' Strip of Irving Street 3,270 Sq.ft.
Lot #1015 Area 6,372 Sq.ft.
Note Total Area 9,642 Sq.ft.
N
ROBERT E. LYNCH
No. 2033
REGISTERED PROFESSIONAL ENGINEER
HPF290B

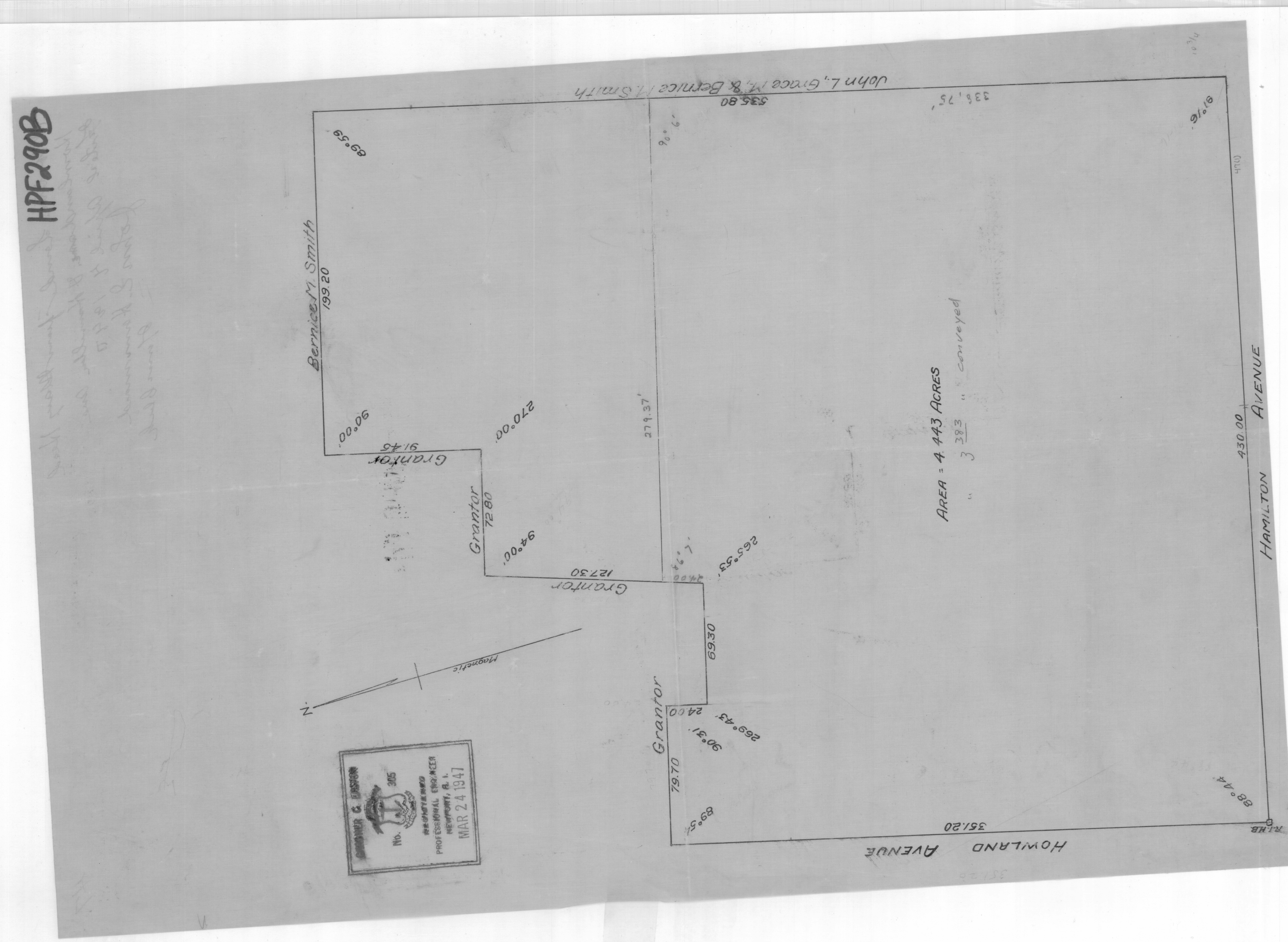
HPF290B
John L., Grace M. & Bernice M. Smith
535.80
Bernice M. Smith
199.20
Grantor
91.45
72.80
127.30
69.30
79.70
24.00
279.37'
AREA = 4.443 ACRES
HAMILTON AVENUE
430.00
HOWLAND AVENUE
351.20
Magnetic
No. 305
REGISTERED PROFESSIONAL ENGINEER
NEWPORT, R.I.
MAR 24 1947

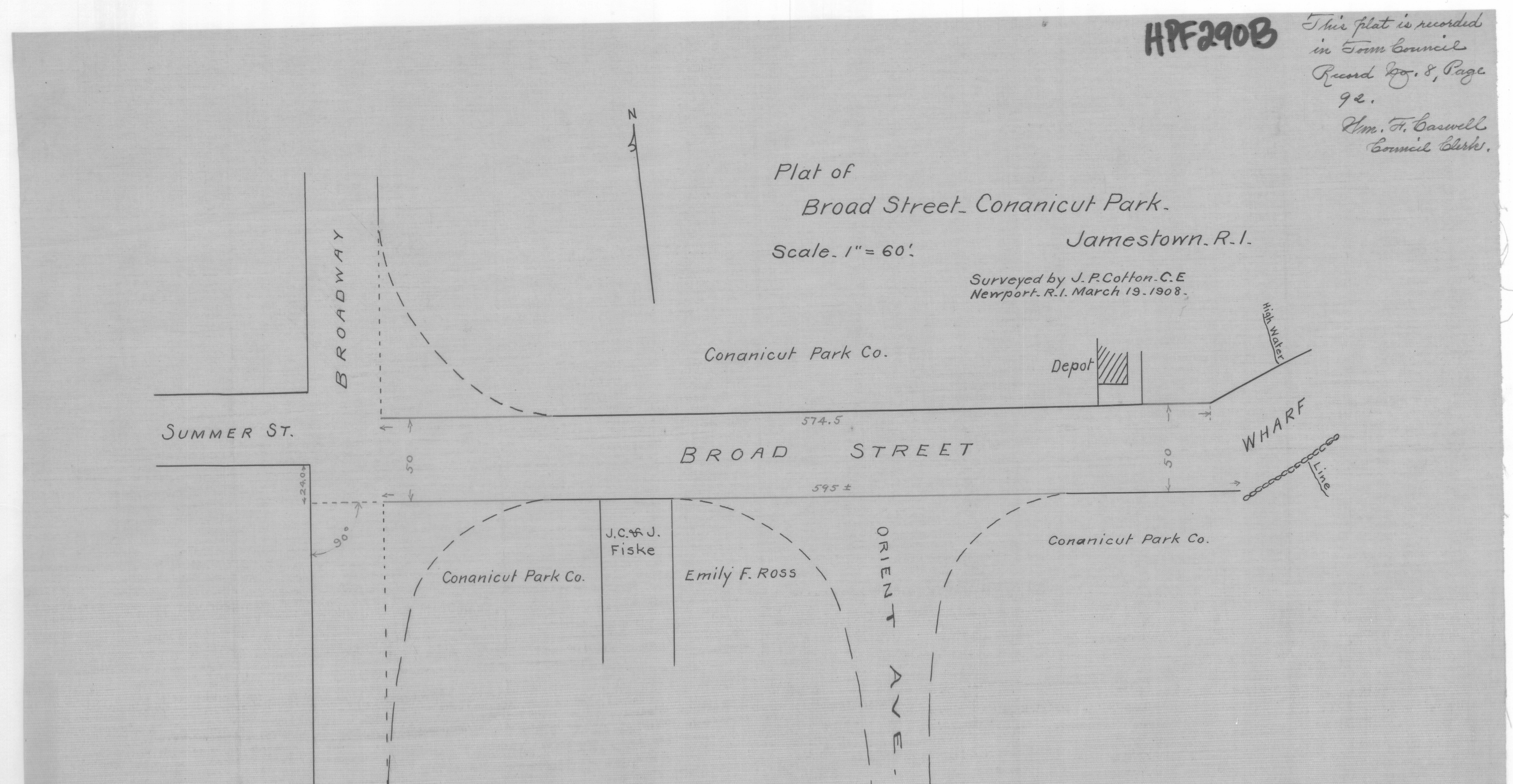
HPF290B
This plat is recorded in Town Council Record No. 8, Page 92.
Wm. F. Caswell
Council Clerk.
Plat of
Broad Street - Conanicut Park.
Scale - 1" = 60'.
Jamestown - R.I.
Surveyed by J. P. Cotton - C.E
Newport - R.I. March 19. 1908.
N
BROADWAY
SUMMER ST.
Conanicut Park Co.
Depot
High Water
574.5
BROAD STREET
50
WHARF
Line
595 ±
J.C. & J. Fiske
Emily F. Ross
ORIENT AVE.
Conanicut Park Co.
Conanicut Park Co.