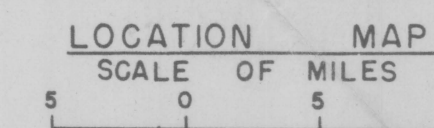
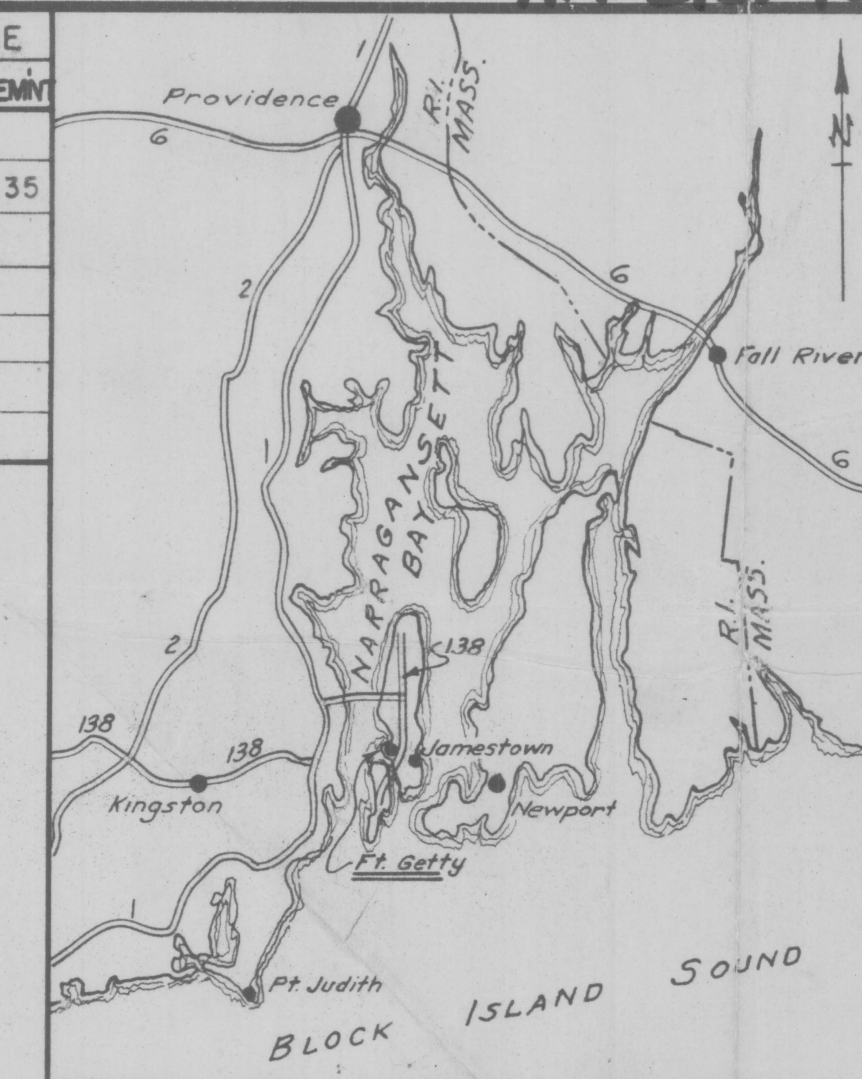


TRACT NO.	OWNER	ACREAGE	
		FEE	EASEMENT
	ACQUISITION (Prior to 1940)	31.67	
	EASEMENT (Prior to 1940)		1.35
1	EST. OF BENJAMIN S. COTTRELL	0.459	
1A	do.	0.235	
2	ESTATE OF THOMAS H. CLARKE	5.638	
2A	do.	2.836	



FINAL PROJECT MAP
(TYPE OF MAP)
STATE RHODE ISLAND
COUNTY NEWPORT
DIVISION NEW ENGLAND
DISTRICT PROVIDENCE
SERVICE COMMAND FIRST
USING AGENCY H.D. OF NARRAGANSETT BAY

1 MILES WEST OF JAMESTOWN

TRANSPORTATION FACILITIES

N.Y., NH. & HARTFORD RAILROAD
ROUTE 138 STATE ROAD
ROUTE 1 FEDERAL ROAD
AIRLINE

LAND AREA

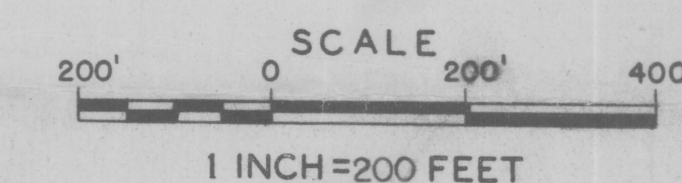
TOTAL ACREAGE IN PROJECT 42.188
ACRES OWNED BY W.D. PRIOR TO 1940 31.670
ACRES OWNED BY W.D. AFTER 1940 9.168
ACRES UNDER EASEMENT TO W.D. PRIOR TO 1940 1.350
ACRES TRANSFERRED TO W.D. _____
ACRES DONATED TO W.D. _____

DISPOSALS

ACRES SOLD _____
ACRES TRANSFERRED _____
ACRES EXCHANGED _____
ACRES OTHERWISE _____

LEGEND

- AVIGATION EASEMENT _____
- RESERVATION LINE _____
- STATE OR PROVINCE LINE _____
- COUNTY LINE _____
- CIVIL DISTRICT PRECINCT _____
- LAND GRANT LINE _____
- CITY, VILLAGE OR BOROUGH _____
- CEMETERY, SMALL PARK, ETC. _____
- TOWNSHIP LINE _____
- SECTION LINE _____



WAR DEPARTMENT O.C.E.
CONSTRUCTION DIVISION
**REAL ESTATE
FORT GETTY
JAMESTOWN, RHODE ISLAND**
MILITARY RESERVATION

RECOMMENDED: *[Signature]* DATE SEPT., 1945
APPROVED: *[Signature]* DATE SEPT., 1945
BRIG. GEN., U.S.A.

COMPILED: F.J.T. TRACED: F.J.T. CHECKED: G.H.S.

DATE	BY	REVISIONS	APPROVED
4/14/47	Jas	Due to final audit	R.F.
4/27/47	Jas	Revised Tables	

AUDITED

0215

ACQUISITION AUTHORIZATION
RE-D (UN-NUMBERED) DATED 11-28-40
RE-D 1321 DATED 7-27-42



Handwritten calculations:
3089
43360 / 11.3860 = 3812.88
87.20
36440
34840
15200