


LEGEND

- GB GRANITE BOUND
- FND FOUND
- I.P. IRON PIPE
- N/F NOW OR FORMERLY
- S.F. SQUARE FEET

THE PURPOSE OF THIS PLAN IS TO ADD 3,278 S.F. (PARCEL A) FROM PLAT 5, LOT 472 INTO PLAT 5, LOT 471. NO NEW LOTS HAVE BEEN CREATED AS A RESULT OF THIS PLAN.



STREET INDEX
NORMAN ROAD
STEAMBOAT STREET
TOP "O" THE MARK DRIVE

DEED REFERENCES:
LOT 471 - DEED BOOK 73 AT PAGE 747.
LOT 472 - DEED BOOK 649 AT PAGE 230.

PLAN REFERENCES:
1. "PLAN OF LAND BELONGING TO JOHN R. & MARK P. MARZANO, SUBDIVISION #2 OF TOP "O" THE MARK, JAMESTOWN, R.I., JUNE 22, 1967, RECORDED 8/23/72, SCALE: 1"=100' BY GEORGE M. SMITH, REGISTERED LAND SURVEYOR" AND RECORDED IN THE TOWN OF JAMESTOWN LAND EVIDENCE RECORDS IN BOOK 1, PAGE 53.
2. "TOP "O" THE MARK SUBDIVISION NO. 1, JAMESTOWN, R.I., OWNED BY DOMENICK VENDRESKA, JULY 17, 1964, SCALE: 1"=50', BY CLIFFORD R. STEWART, REGISTERED LAND SURVEYOR" AND RECORDED IN THE TOWN OF JAMESTOWN LAND EVIDENCE RECORDS.


NOTES:
1. PARCEL A IS TO BE DEEDED FROM PLAT 5, LOT 472 INTO PLAT 5, LOT 471.
2. PLAT 5, LOT 471 OWNED BY:
ROBERT L. & SIRJE CARL
12 NORMAN ROAD
JAMESTOWN, RHODE ISLAND 02835
PLAT 5, LOT 472 OWNED BY:
THE E & A MERCURIO REVOCABLE TRUST-2008
JOSEPH C. MERCURIO, TRUSTEE
15 TOP "O" THE MARK DRIVE
JAMESTOWN, RHODE ISLAND 02835
3. AREA IS ZONED: R-40

I APPROVE OF THE LOT LINE CHANGES AS SHOWN ON THIS PLAN.

BY: *Sirje Carl*
BY: *Robert L. Carl*
BY: *Joseph C. Mercurio, Trustee*
BY: *Michael Perry*

TOWN OF JAMESTOWN
FINAL APPROVAL
ADMINISTRATIVE SUBDIVISION
Date: *Sept. 29, 2008*
By: *Robert C. Cournoyer*
Title: Administrative Officer

PLAT 5, LOT 438
N/F
JOHN J. & KATHY A. FARRELL
(BOOK 182 AT PAGE 179)



I HEREBY CERTIFY THAT THIS SURVEY AND PLAN CONFORMS TO A CLASS 1 STANDARD AS ADOPTED BY THE RHODE ISLAND BOARD OF REGISTRATION FOR PROFESSIONAL LAND SURVEYORS.

BY: *Robert C. Cournoyer*
ROBERT C. COURNOYER, PLS#1615
DATE: *6/6/08*

LOCUS
NOT TO SCALE

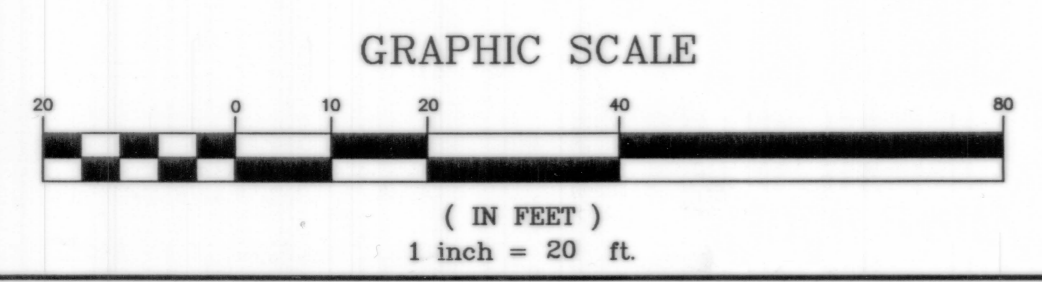
STEAMBOAT STREET
(PUBLIC - IMPROVED - 50 FOOT WIDTH)

NORMAN ROAD
(PUBLIC - IMPROVED - 50 FOOT WIDTH)

PLAT 5, LOT 471
OLD AREA = 39,538 S.F. OR 0.91 ACRES
NEW AREA = 42,816 S.F. OR 0.98 ACRES

PARCEL A
AREA = 3,278 S.F.

PLAT 5, LOT 472
OLD AREA = 52,357 S.F. OR 1.20 ACRES
NEW AREA = 49,079 S.F. OR 1.13 ACRES



RC COURNOYER ENTERPRISES, INC.
P.O. BOX 176
JAMESTOWN, R.I. 02835
PHONE 401-439-8029

ADMINISTRATIVE SUBDIVISION PLAN FOR
ROBERT L. & SIRJE CARL AND
THE E & A MERCURIO REVOCABLE TRUST
PLAT 5, LOTS 471 & 472
NORMAN ROAD, STEAMBOAT STREET & TOP "O" THE MARK DRIVE
JAMESTOWN, RHODE ISLAND

DRAWING NO:	NORMAN	REVISED:	JUNE 5, 2008	SCALE:	1" = 20'
SHEET NO:	1 OF 1	DATE:	MAY 23, 2008	DRAWN BY:	V.C.R.

RECEIVED FOR RECORD
JAMESTOWN TOWN CLERK
ARLENE D. FETTI