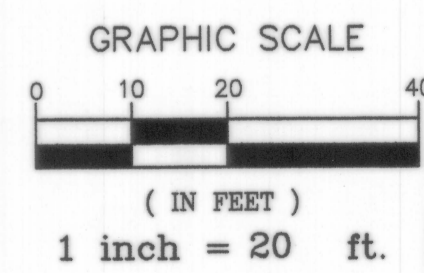


PLAN
 PROPOSED RE-SUBDIVISION OF EXISTING LOTS 408 AND 137

SCALE: 1" = 20'

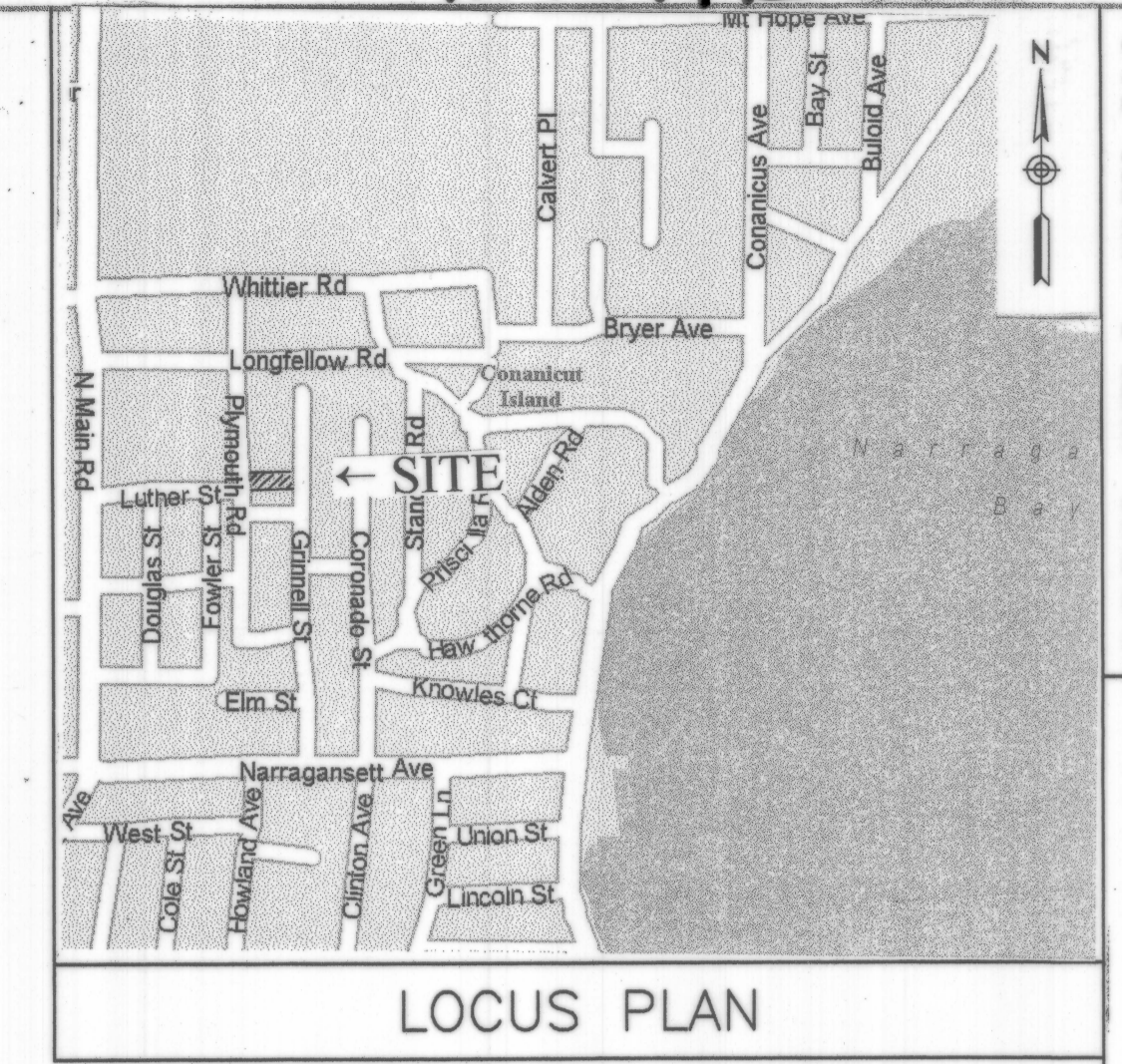


AREA TABLE (SQUARE FEET)


| | LOT 408 | LOT 137 | TOTAL |
|----------|---------|---------|--------|
| EXISTING | 7,110 | 10,836 | 17,946 |
| PROPOSED | 8,000 | 9,946 | 17,946 |

NOTES:

1. NAME AND ADDRESS OF OWNER: VIRGINIA S.R. QUINT C/O MR. RICHARD WATERS, ESQ., FAMILY SERVICES OF TIDEWATER, 222 W. 19TH ST., NORFOLK, VA, 23517, TEL. 757-622-7017, EXT. 133.
2. ZONING DISTRICT OF PARCELS IS "R8".
3. THERE ARE NO AREAS UNSUITABLE FOR DEVELOPMENT WITHIN THE PARCELS BEING RE-SUBDIVIDED.
4. LOCATION OF EXISTING UTILITIES ARE APPROXIMATE.
5. RE-SUBDIVISION OF THESE LOTS IS MANDATED BY THE JAMESTOWN ZONING ORDINANCE SECTION 709 - ADJACENT NONCONFORMING LOTS OF RECORD UNDER THE SAME OWNERSHIP.

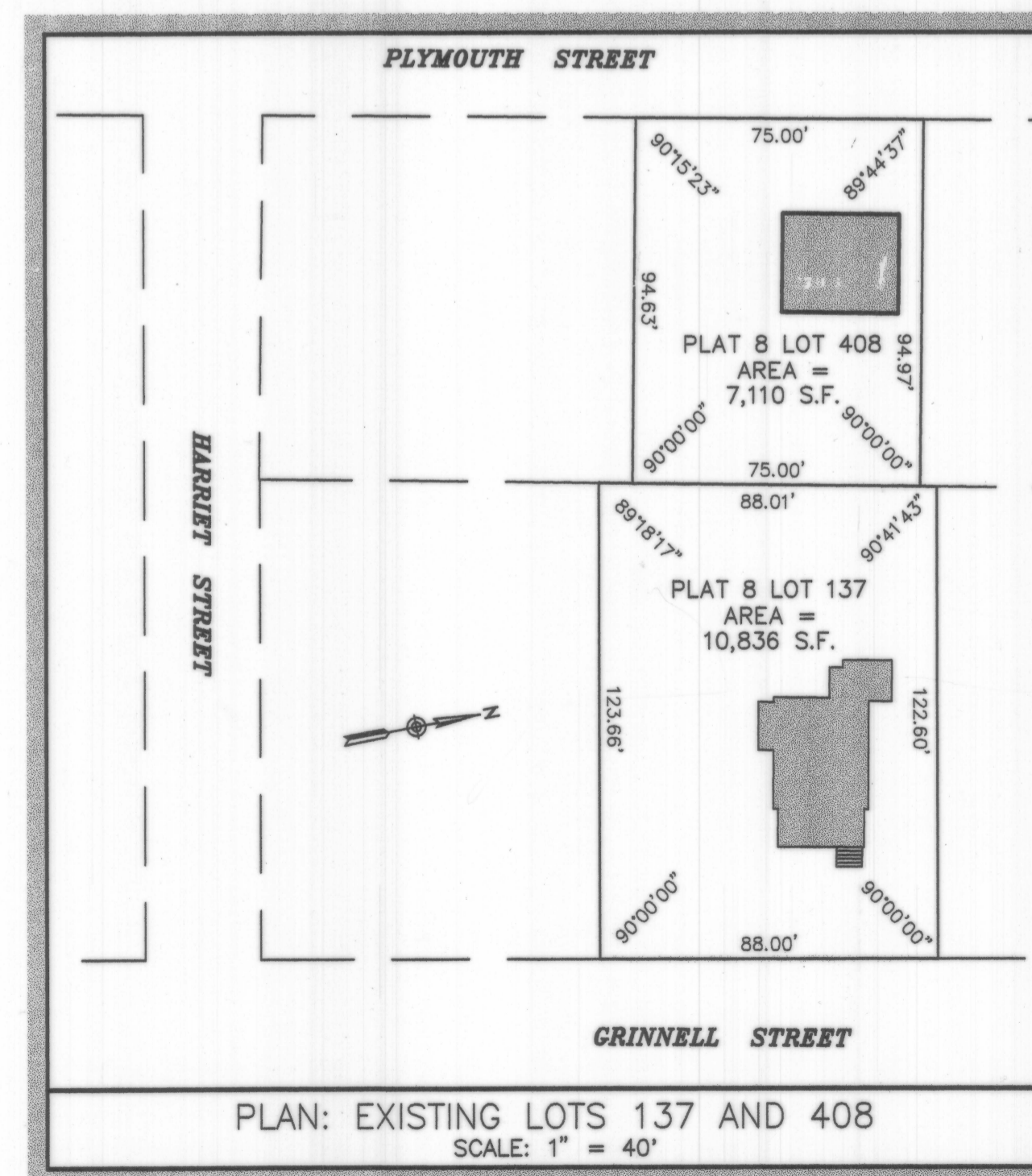


LOCUS PLAN



SURVEYOR: JAMES P. LAWLESS, R.L.S.
 60 Sunset View Blvd.
 Wakefield, RI 02879
 Tel. 401-789-7073

PROJECT: VIRGINIA S.R. QUINT
 PROPOSED ADMINISTRATIVE SUBDIVISION FOR LAND LOCATED
 AT GRINNELL AND PLYMOUTH STREETS, JAMESTOWN, RI
 ASSESSOR'S PLAT 8, Lots 137 and 408



PLAN: EXISTING LOTS 137 AND 408
 SCALE: 1" = 40'

TOWN OF JAMESTOWN
 FINAL APPROVAL
 ADMINISTRATIVE SUBDIVISION
 Date: 4-17-01
 By: *Juan Busser*
 Title: Administrative Office

Received for record in Jamestown, R.I.
 April 17 2001 3:36 PM
Diana Williams Town Clerk

DRAWING TITLE:
 PLAN: PROPOSED
 RE-SUBDIVISION
 OF EXISTING LOTS

REVISIONS:
 4-11-01

DATE:
 2-17-01

SCALE:
 1" = 20'

BY:
 JL

DRAWING NO.:

S-1

SHEET 1 OF 1