

NOTE: THIS SURVEY AND PLAN CONFORM TO A CLASS "1" STANDARD AS ADOPTED BY RHODE ISLAND SOCIETY OF PROFESSIONAL LAND SURVEYORS.

BY: *John D. Andrews*
ZONING DISTRICT R-80


OWNER: *Kurz Scott*
HARRY F. & GLORIA KURZ
450 EAST SHORE ROAD
JAMESTOWN, RHODE ISLAND
LOTS 11 & 49 AS SHOWN ON A.P. 4

DATE	REVISIONS

SURVEY AND DIVISION OF LAND PREPARED FOR
Kurz
HARRY F. & GLORIA SCOTT-KURZ
450 EAST SHORE ROAD
388
JAMESTOWN, RHODE ISLAND
DATE: NOVEMBER 1, 1999
SCALE 1" = 30'

UDM
Uniform Digital Mapping, Inc.

14 Imperial place
Suite 503
Providence, RI

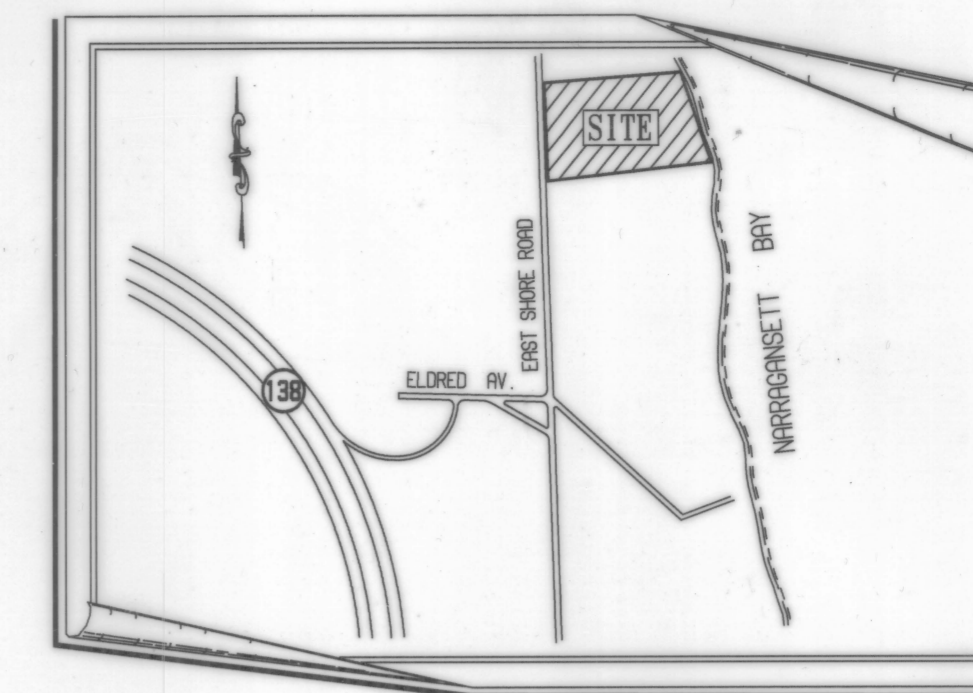


Received for record in Jamestown, R.I.
Dec 10 1999 at **12:53** M
John D. Andrews
Town Clerk
32.00

JOHN D. ANDREWS
No. 1838
PROFESSIONAL LAND SURVEYOR

JD
BSR

TO



LOCUS PLAN

LOT 28 A.P. 4
N/F
LAWRENCE A. ALLEN

LOT 11 A.P. 4

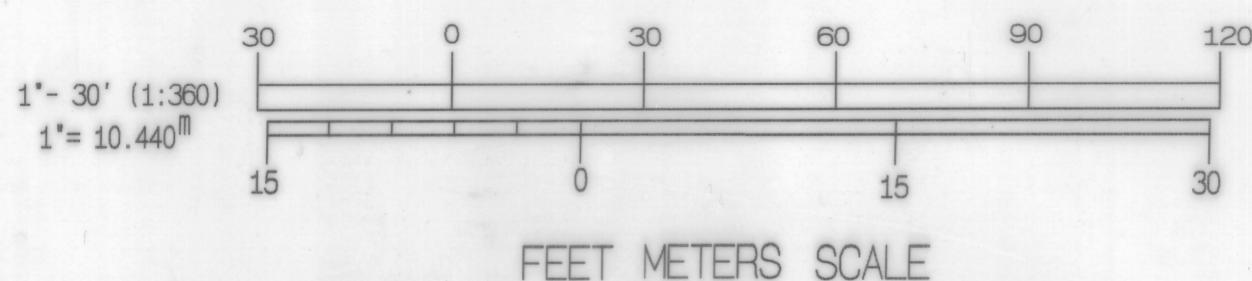
EXISTING AREA: 96893 SQ. FT. +/-
PROPOSED AREA: 80000 SQ. FT.

PARCEL A
AREA: 18892.79 SQ. FT.

LOT 49 A.P. 4

EXISTING AREA: 129169 SQ. FT. +/-
PROPOSED AREA: 146056 SQ. FT. +/-

LOT 123 A.P. 4
N/F
JEAN-GUY E. & DONNA M. SCHILLING



Note:
There are no wetlands involved with land being transferred.

Note:
The intent of this plan is to show a transfer of land shown as PARCEL A (Area: 18893 SF) from Lot 11 to Lot 49; reducing lot 11 to 80000 sq.ft. and increasing Lot 49 to 146056 sq.ft.

Received for record in Jamestown, R.I.
Dec 10 1999 at **12:53** M
John D. Andrews
Town Clerk
32.00