

HPF144A

RHODE ISLAND
DEPARTMENT OF TRANSPORTATION
DIVISION OF PUBLIC WORKS

FED. ROAD DIV. NO.	STATE	FEDERAL AID PROJECT NO.	FISCAL YEAR	SHEET NO.	TOTAL SHEETS

STATE OF RHODE ISLAND AND PROVIDENCE PLANTATIONS
TO
THEODORE R. and ALICE CARR
PARCEL A. 33,168 S.F.

PLAT

SHOWING LAND SITUATED IN
TOWN OF JAMESTOWN

CONVEYED BY THE

THE STATE OF RHODE ISLAND
& PROVIDENCE PLANTATIONS

AS APPROVED BY THE STATE PROPERTIES COMMITTEE
ON THE 30 DAY OF MARCH, 1999

DEPARTMENT OF TRANSPORTATION

STATUTE REFERENCE

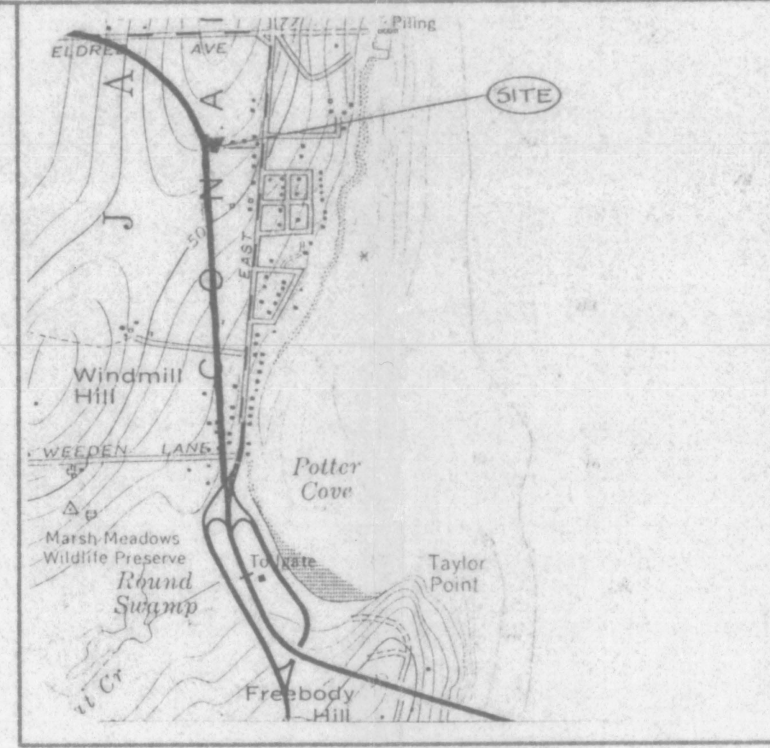
TITLE 37, CHAPTER 7 OF THE GENERAL
LAWS OF RHODE ISLAND, AS AMENDED

SURVEY REFERENCE

R.I.H.P. 2266


Received for record in Jamestown, R.I.
on APRIL 22 1999 at 2:53 P.M.
Alvin Galoski Town Clerk
32.00

SCALE 1' = 40'
SHEET 1 OF 1
PLAT NO. 2266C

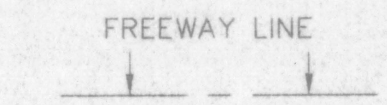


LOCATION MAP
NOT TO SCALE

THE BOUNDARY LINE ESTABLISHED BY THIS PLAT NO. 2266C ARE
DELINEATED AND DEFINED AS FOLLOWS:



WHERE THIS BOUNDARY SYMBOL IS
UTILIZED EXISTING ACCESS REMAINS
OR EQUIVALENT ACCESS WILL BE
PROVIDED FROM ABUTTING PROPERTY,
ROADS, STREETS OR HIGHWAYS TO
THE ADJACENT TRAVELED WAY.



WHERE THIS BOUNDARY SYMBOL IS
UTILIZED, ACCESS FROM ABUTTING
PROPERTY TO THE TRAVELED WAY
PROHIBITED ACROSS SAID BOUNDARY
LINE.

FILED IN THE OFFICE OF THE CITY CLERK OF THE
TOWN OF JAMESTOWN ON THE _____ DAY
OF _____, 1999.

SUBMITTED *Edward P. ...* CHIEF DESIGN ENGINEER DEPARTMENT OF TRANSPORTATION
APPROVED *James H. ...* CHIEF ENGINEER DEPARTMENT OF TRANSPORTATION
APPROVED *L.F. ...* DIRECTOR OF TRANSPORTATION



THIS SURVEY AND PLAN CONFORM TO A CLASS
I STANDARD AS ADOPTED BY THE RHODE ISLAND
BOARD OF REGISTRATION FOR PROFESSIONAL LAND
SURVEYORS.
BY: Richard L. Couchon 3-3-99
REGISTERED PROFESSIONAL LAND SURVEYOR DATE

