
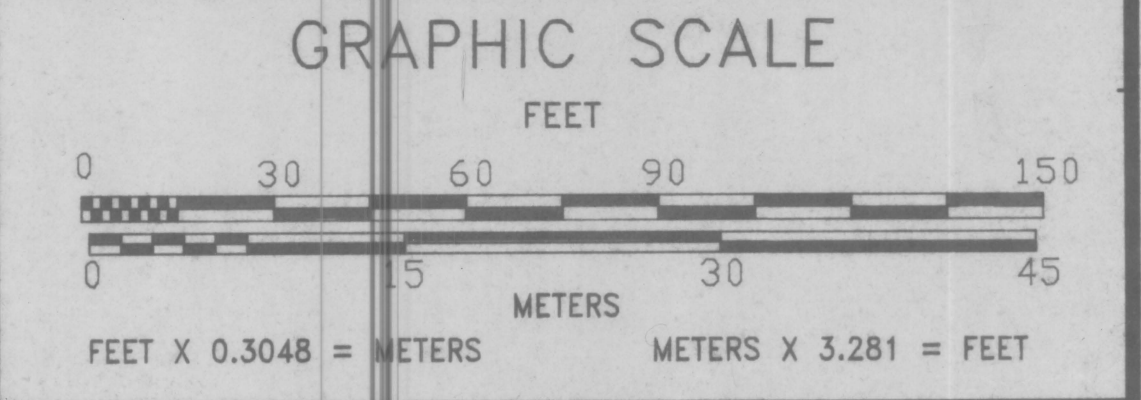


© 1994 LAND USE SPECIALISTS, INC. ALL RIGHTS RESERVED. THIS PLAN, OR ANY PORTIONS THEREOF MAY NOT BE REPRODUCED IN ANY FORM WITHOUT PRIOR WRITTEN CONSENT FROM LAND USE SPECIALISTS, INC.

UNLESS OTHERWISE INDICATED HEREON, THIS PLAN CONFORMS TO A CLASS III SURVEY STANDARD AS DESCRIBED WITHIN, "ETHICAL, TECHNICAL AND PROCEDURAL STANDARDS FOR THE PRACTICE OF LAND SURVEYING IN THE STATE OF RHODE ISLAND..."

REVISIONS:

NO.	BY	DATE	REMARKS



NOT TO SCALE LOCUS MAP


MARINA PERIMETER PLAN

PREPARED FOR:
JAMESTOWN HARBOR COMMISSION

SITUATED AT:
**CONANICUS AVENUE
EAST FERRY MARINA
JAMESTOWN, RHODE ISLAND**

PREPARED BY:
LAND USE SPECIALISTS, INC.

865 OLD BAPTIST ROAD
NORTH KINGSTOWN, RHODE ISLAND



PROFESSIONAL LAND SURVEYING/LAND USE PLANNING

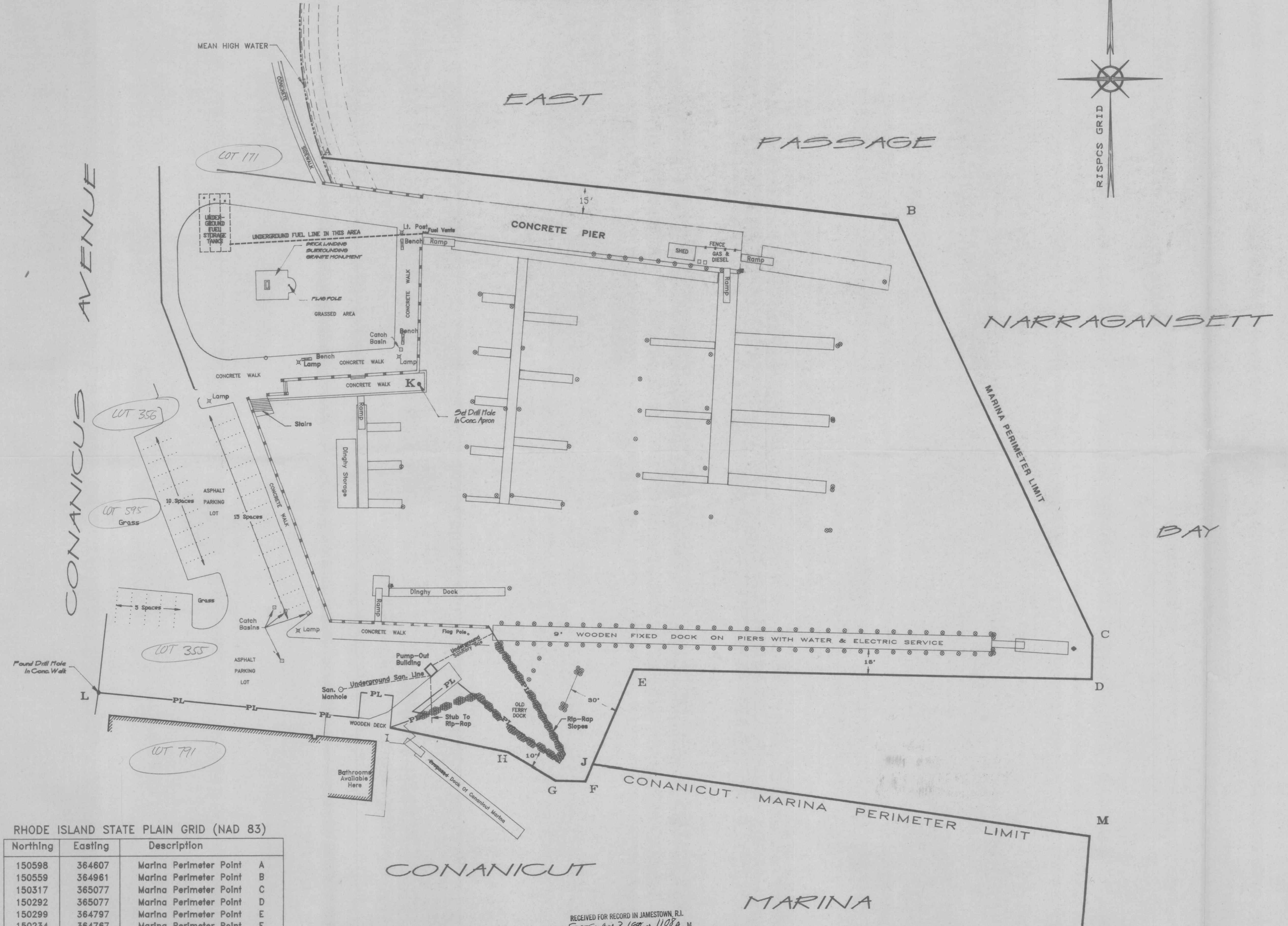
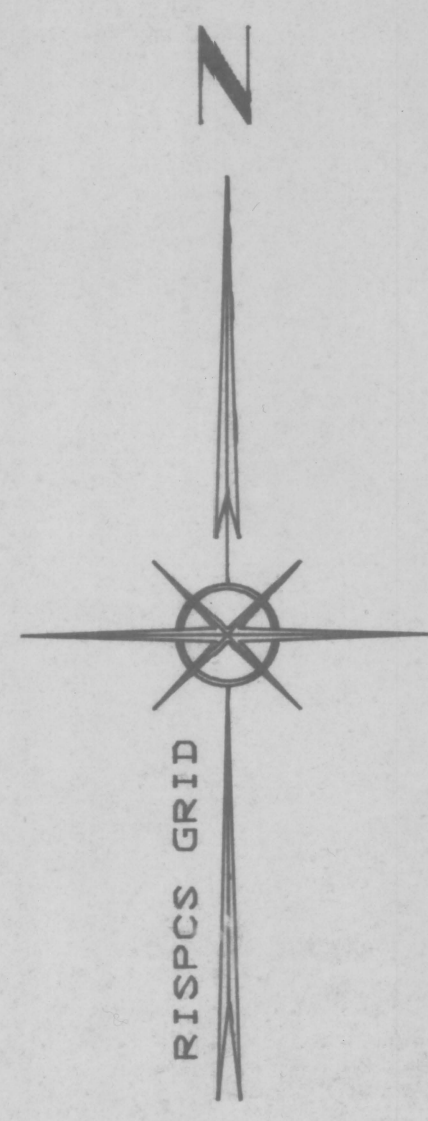
DATE : SCALE : DRAWING FILE No. :

12/05/1994 1"=30' 8-217

JOB FILE No. : DESIGN BY : SHEET 1 OF 1

JA940903 JRAMN BY : CHK'D BY :

- REFERENCES AND NOTES:
- CURRENT SLIP CAPACITY IS 48 SLIPS.
 - IN ADDITION TO SANITARY FACILITIES AVAILABLE AT THE SOUTHEAST CORNER OF THE CONANICUS MARINA BUILDING, THE TOWN OF JAMESTOWN ALSO PROVIDES FACILITIES ACROSS CONANICUS AVENUE WITHIN THE COMMUNITY CENTER BUILDING.



RHODE ISLAND STATE PLAIN GRID (NAD 83)

Northing	Easting	Description
150598	364607	Marina Perimeter Point A
150559	364961	Marina Perimeter Point B
150317	365077	Marina Perimeter Point C
150292	365077	Marina Perimeter Point D
150299	364797	Marina Perimeter Point E
150234	364767	Marina Perimeter Point F
150234	364749	Marina Perimeter Point G
150251	364719	Marina Perimeter Point H
150266	364648	Marina Perimeter Point I
150244	364771	Marina Perimeter Point J
150469	364666	Drill Hole in Concrete Point K
150287	364469	Drill Hole in Concrete Point L
150200	365075	Marina Perimeter Point M

RECEIVED FOR RECORD IN JAMESTOWN, R.I.
SEP 23 1994 at 11:03 A.M.
Chris Johnson, TOWN CLERK