


AREA MAP

RHODE ISLAND TURNPIKE AND BRIDGE AUTHORITY



EAST PASSAGE CROSSING
NARRAGANSETT BAY

PLAT
OF LAND IN THE
TOWN OF JAMESTOWN
TAKEN IN FEE SIMPLE BY
THE RHODE ISLAND TURNPIKE AND
BRIDGE AUTHORITY

FOR ITS PURPOSES

PURSUANT TO THE PROVISIONS OF CHAPTER 12 OF TITLE 24,
GENERAL LAWS OF RHODE ISLAND, 1956, AS AMENDED.

FILED IN THE OFFICE OF THE TOWN CLERK OF THE
TOWN OF JAMESTOWN ON THE DAY OF 1965

PLAT NO. I

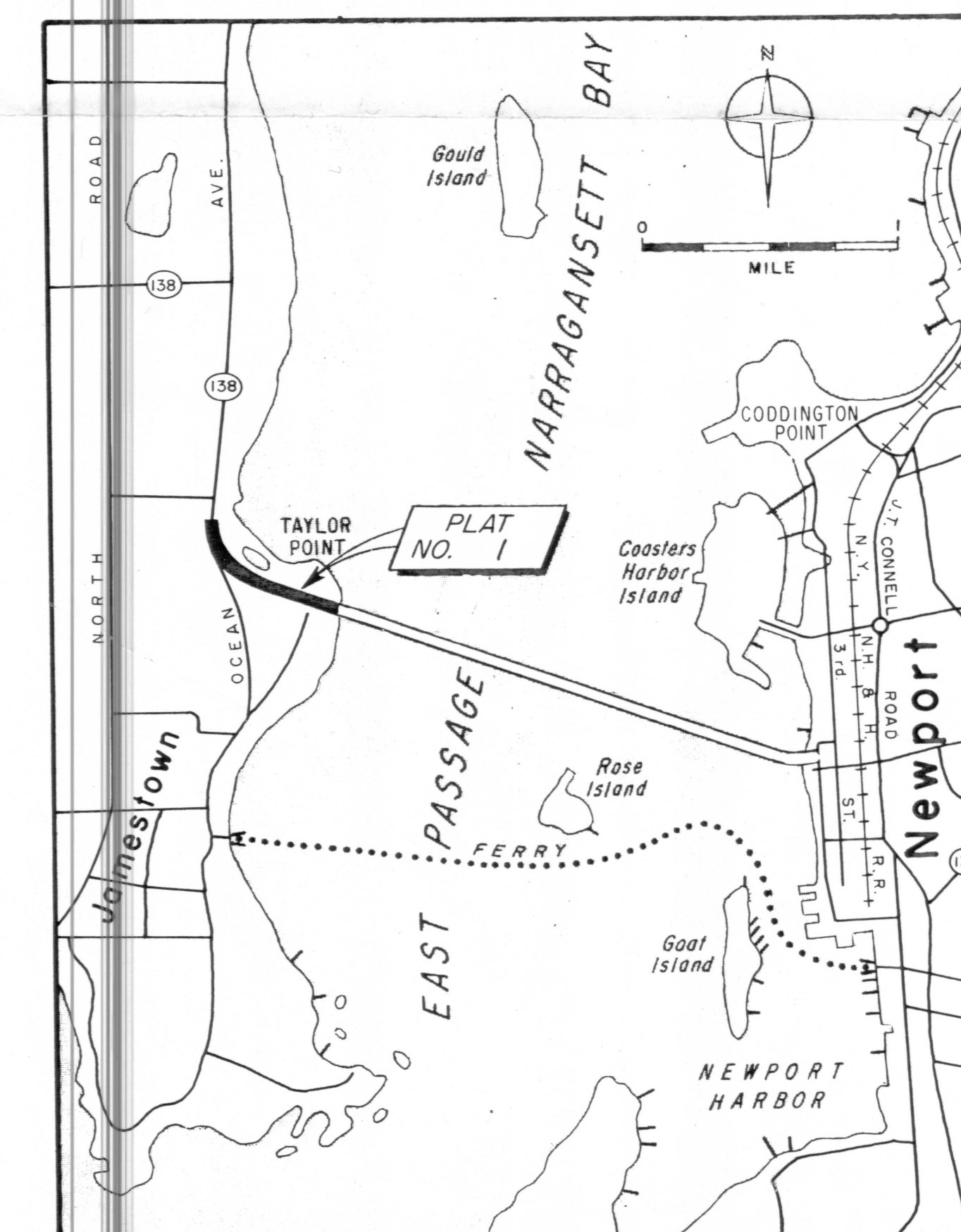
MEMBERS OF THE AUTHORITY

- FRANCIS G. DWYER, Chairman
- JOHN J. GILL
- JOHN C. REMBIJAS
- JOHN NICHOLAS BROWN
- ANGELO A. MARCELLO, ExOfficio

PARSONS, BRINCKERHOFF, QUADE & DOUGLAS
ENGINEERS
NEW YORK, N.Y. NEWPORT, R.I.

Charles C. ...
Town Clerk's Note: Although this document was recorded in 1966, it appears to be an amendment of a plan recorded November 26, 1965 at 2:32 PM, the original of which has not been located as of May 22, 1996. This document was supplied by the RI Turnpike and Bridge Authority at the Tax Assessor's request to augment the land Evidence records. Reference is hereby made to Vol. 57, Pgs. 507-512.

RECEIVED FOR RECORD IN JAMESTOWN, R.I.
May 22, 1966 at 2:32 P.M.
John Nicholas Brown, TOWN CLERK

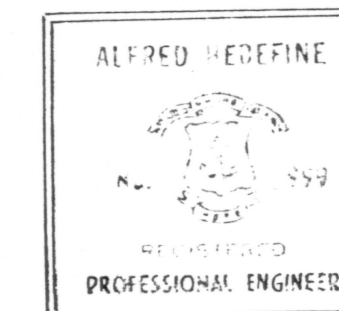


LOCATION MAP

HPF 172B

SUBMITTED:

Alfred HeDEFINE Date *Aug 17, 1965*
PARSONS, BRINCKERHOFF, QUADE & DOUGLAS
ALFRED HEDEFINE, Partner



APPROVED:

Francis G. Dwyer Date *March 14, 1966*
RHODE ISLAND TURNPIKE AND BRIDGE AUTHORITY
FRANCIS G. DWYER, Chairman

RECEIVED
P. B. Q. & D.
APR 14 1967
NEWPORT, R. I.

PG. 10F5