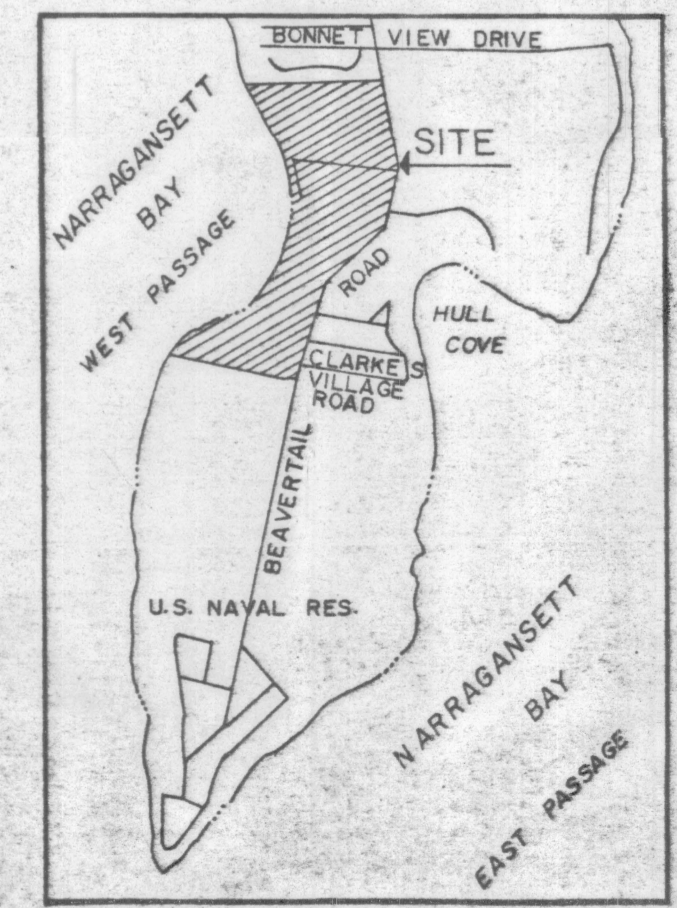
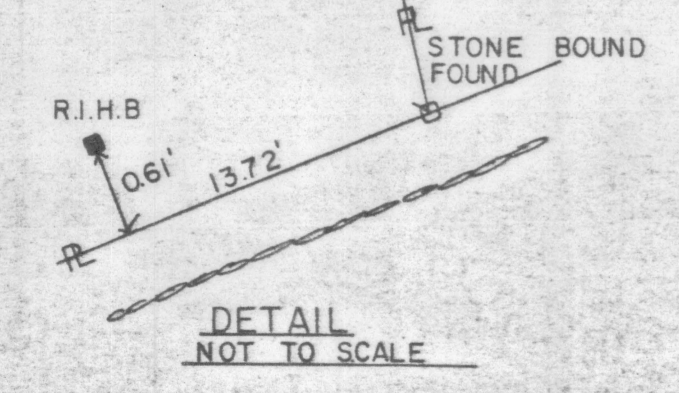
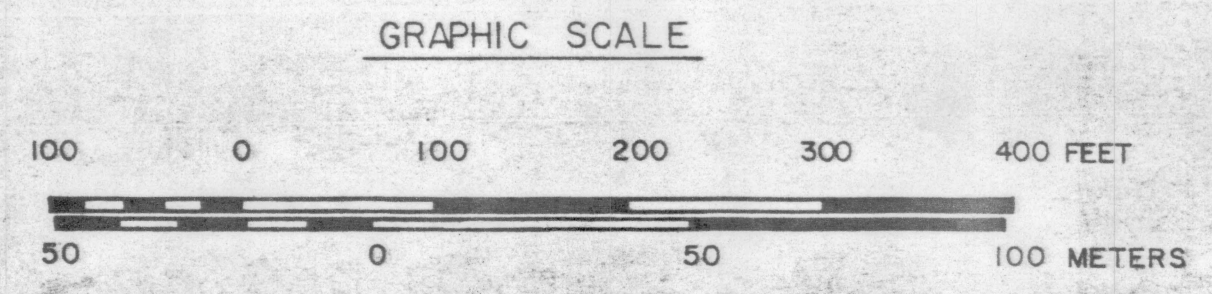



- PLAN REFERENCE:**
- 1) STATE OF RHODE ISLAND HIGHWAY PLAT 245 SHEETS 9, 10, 11.
 - 2) PLAN ENTITLED, "HARBOR DEFENSES OF NARRAGANSETT BAY, HULL COVE, JAMESTOWN, R.I.", LAND OF JOSEPH WHARTON ESTATE, U.S. ENGINEERS OFFICE, PROVIDENCE, R.I., JULY 1942, 1st 200'.
 - 3) PARTITION PLAN OF HULL COVE FARM, JAMESTOWN, R.I. IN EQUITY SUIT # 610 WILLIAM A. WATSON ET AL VS. LAURA WATSON ET AL. J.P. COTTON, C.E. 1903.
 - 4) PLAN ENTITLED, "BEAVERTAIL SHORES SECTION 2, JAMESTOWN, R.I.", APRIL 28, 1967, RAYMOND W. SCHWAB, P.E.
 - 5) PLAN ENTITLED, "BEAVERTAIL SHORES SECTION 1, JAMESTOWN, R.I.", PLAN BOOK I, PAGE 7 AT TOWN HALL LAND EVIDENCE RECORDS, OCTOBER 1964, RAYMOND W. SCHWAB, P.E.
 - 6) PLAN ENTITLED, "SKETCH SHOWING STAKEOUT OF LAND OF MICHAEL A. FITZPATRICK, JAMESTOWN, R.I.", RAYMOND W. SCHWAB, P.E.

- LEGEND:**
- N/F NOW OR FORMERLY OF
 - AP ASSESSORS PLAT
 - S.F. SQUARE FEET
 - L.E. LAND EVIDENCE
 - R.I.H.B. RHODE ISLAND HIGHWAY BOUND STA. STATION
 - L. LEFT
 - R. RIGHT
 - R.I.D.O.T. RHODE ISLAND DEPARTMENT OF TRANSPORTATION
 - STONE WALL
 - MHW MEAN HIGH WATER
 - C.L. CLOSING LINE
 - R. RADIUS
 - A. ARC
 - D. DELTA
 - CH. CHORD
 - T. TANGENT
 - S.F. SQUARE FEET
 - AC. ACRE
 - P. PROPERTY LINE



LOCUS
U.S.C. & G.S. - NARRAGANSETT PIER QUAD.

RECEIVED FOR RECORD IN JAMESTOWN, R.I.
OCTOBER 27, 1995 at 4:30 PM
Chris O'Malley, TOWN CLERK



PLAN OF LAND IN
JAMESTOWN, R.I.

PREPARED FOR: REDWOOD WRIGHT

ISLAND ENGINEERING
A DIVISION OF SCHOFIELD BROTHERS, INC.
PROFESSIONAL ENGINEERS & PROFESSIONAL LAND SURVEYORS
18 SOUTHWEST AVENUE, JAMESTOWN, RHODE ISLAND 02835
(401)423-1200

RESEARCH BY: KME	DRAFTED BY: BS
FIELD CHIEF: BDB	CHECKED BY: HES
COMPUTED BY: MPS	APPROVED BY: MPS
PLANIMETRICS BY: MPS	DRAWING NO.: 89022

REVISIONS:

SCALE: 1" = 100'	DATE: 9 MARCH, 1989
------------------	---------------------

COPYRIGHT 1989, BY SCHOFIELD BROTHERS, INC.

SHEET 1 OF 2