

LOT 21A
 PLAT 3, LOT 408
 3.18 ACRES
 0.04 ACRES ±
 3.22 ACRES ±

LOT 20A
 PLAT 3, LOT 407
 1.88 ACRES
 0.17 ACRES ±
 2.05 ACRES ±

DEED REFERENCES
 LOT 20A - BOOK 114, PAGE 84
 LOT 21A - BOOK 176, PAGE 269



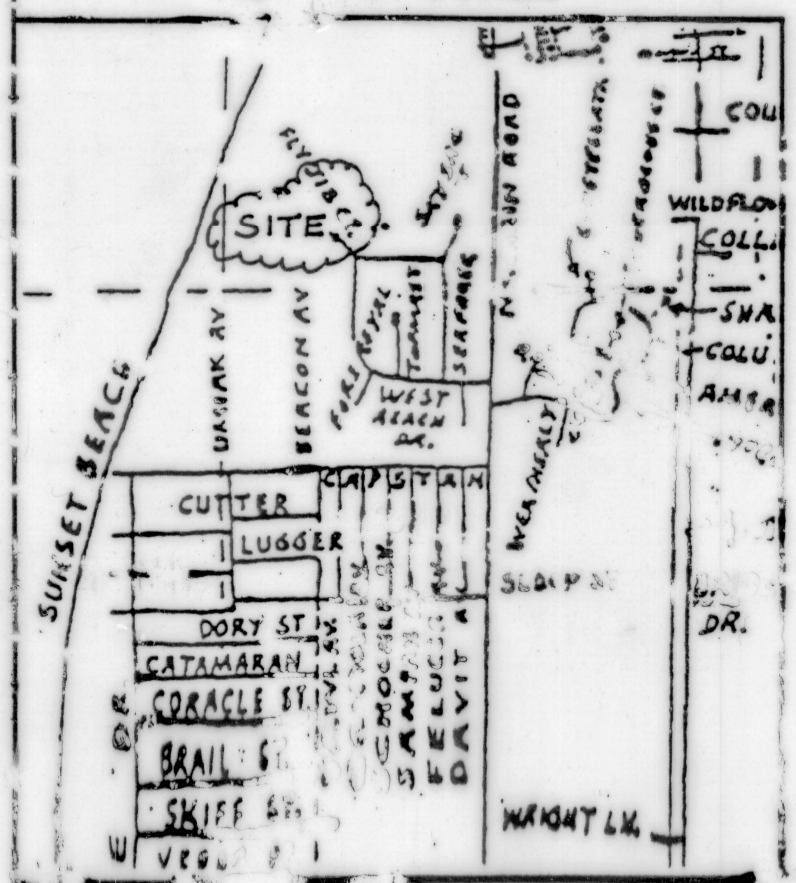
NOTES:

- 1) LOT 20A OWNED BY DOUGLAS D. RUSSELL AND GAIL M. TAYLOR-RUSSELL.
- 2) LOT 21A OWNED BY KENNETH R. LAMANTIA AND JANEL G. LAMANTIA.
- 3) THIS IS A CORRECTIVE PLAN OF LOTS 20 AND 21 AS SHOWN ON THAT RECORDED PLAN ENTITLED "WEST REACH ESTATES, TOWN OF JAMESTOWN, OWNER: COMMERCE OIL REFINING CORP." WHICH WAS FILED IN THE TOWN OF JAMESTOWN ON NOVEMBER 15, 1978.

RECEIVED FOR RECORD IN JAMESTOWN, R.I.
 FEBRUARY 25, 1994 9:05AM
 \$32.00
 CLERK

HANGING PLAT FILE 112B

LOCUS
 NOT TO SCALE



This survey and plan conforms to a CLASS I Standard as adopted by the Rhode Island Board of Registration for Professional Land Surveyors.

By: *[Signature]*
 Professional Land Surveyor

RC COURNOYER ENT. INC.
 297 CONESETT AVENUE
 WEST WARWICK, R.I. 02893 (401) 885-8811

REPLAT OF LOTS 20 & 21
 WEST REACH ESTATES
 JAMESTOWN RHODE ISLAND

SCALE:
 1" = 40'

REVISED
 FEBRUARY 17, 1994

FILE NO.
 1 OF 1

DRAWN BY:
 M. DARVEAU

FEBRUARY, 1994