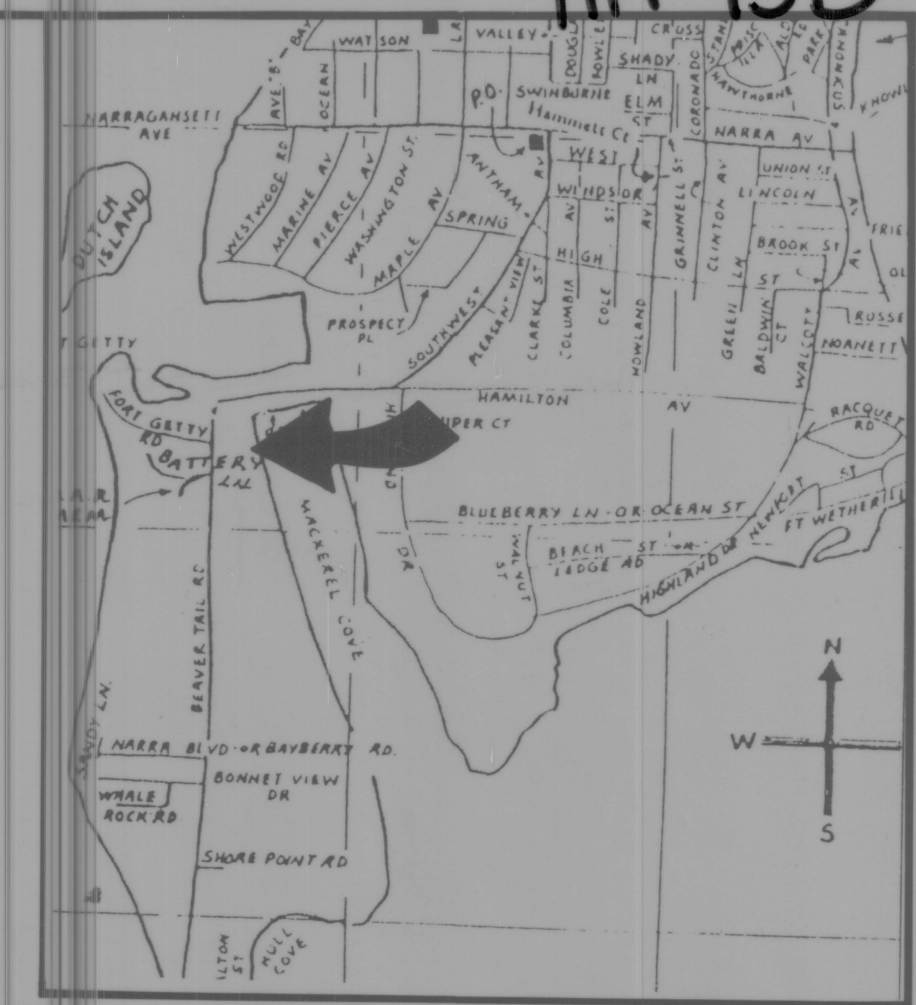


MAGNETIC NORTH 1991



REFERENCES


- 1) RHODE ISLAND STATE HIGHWAY PLAT # 245 PAGES 5 & 6 OF 15
- 2) AN UNRECORDED PLAN OF LAND IN JAMESTOWN, R.I. OWNED BY WALTER S. & JEAN M. DOUGLAS AND EUGENE L. MAC DONALD, SCALE 1"=50' FEB., 1964, EDWARD F. NEWMAN, ENGINEER.

NOTE


SUBJECT TO EASEMENTS OF RECORD INCLUDING AMERICAN TELEPHONE & TELEGRAPH EASEMENT AS DESCRIBED IN JAMESTOWN LAND EVIDENCE BOOK 15 PAGE 433.

LEGEND

- N/F LAND NOW OR FORMERLY OF
- S.F. SQUARE FEET
- AP ASSESSORS PLAT
- LE LAND EVIDENCE
- RIHB RHODE ISLAND HIGHWAY BOUND
- MHW MEAN HIGH WATER
- SET STEEL PIN
- ▲ SET HUB & TACK
- SET PK NAIL



RECEIVED FOR RECORD IN JAMESTOWN, R.I.
APR 11 1991 at 12:13 P.M.
Town Clerk



NO.	DATE	REVISION	BY

SHEET TITLE: PROPOSED DIVISION OF LAND
LOT 25 AP 11, JAMESTOWN, R.I.

PROJECT: PREPARED FOR
MR. MILTON BICKFORD

DATE: MARCH 91
DRAWN BY: DEYER
CHECKED BY: SULLIVAN

SAI SURVEYING, CO.
Land Surveyors • Civil Engineers • Land Use Planners
23 Narragansett Avenue Jamestown, RI 02835
(401) 423-0653

1 OF 2 SHEETS