

Jamestown Zoning Map

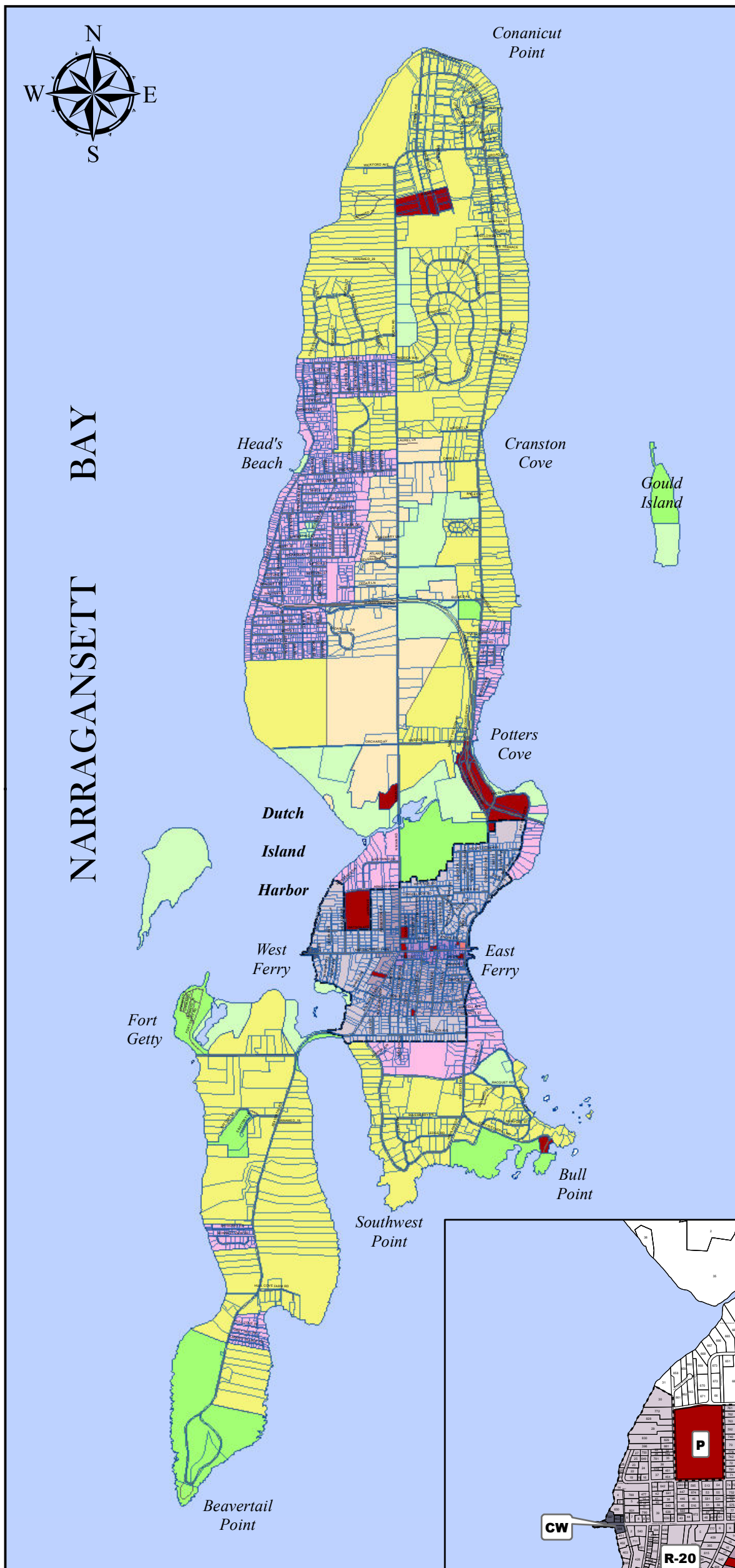
Amended and Adopted
by Town Council on
10/22/2009

The information depicted on this map is for general planning purposes only. It may not be adequate for legal boundary definition.



1:45,000

NARRAGANSETT BAY

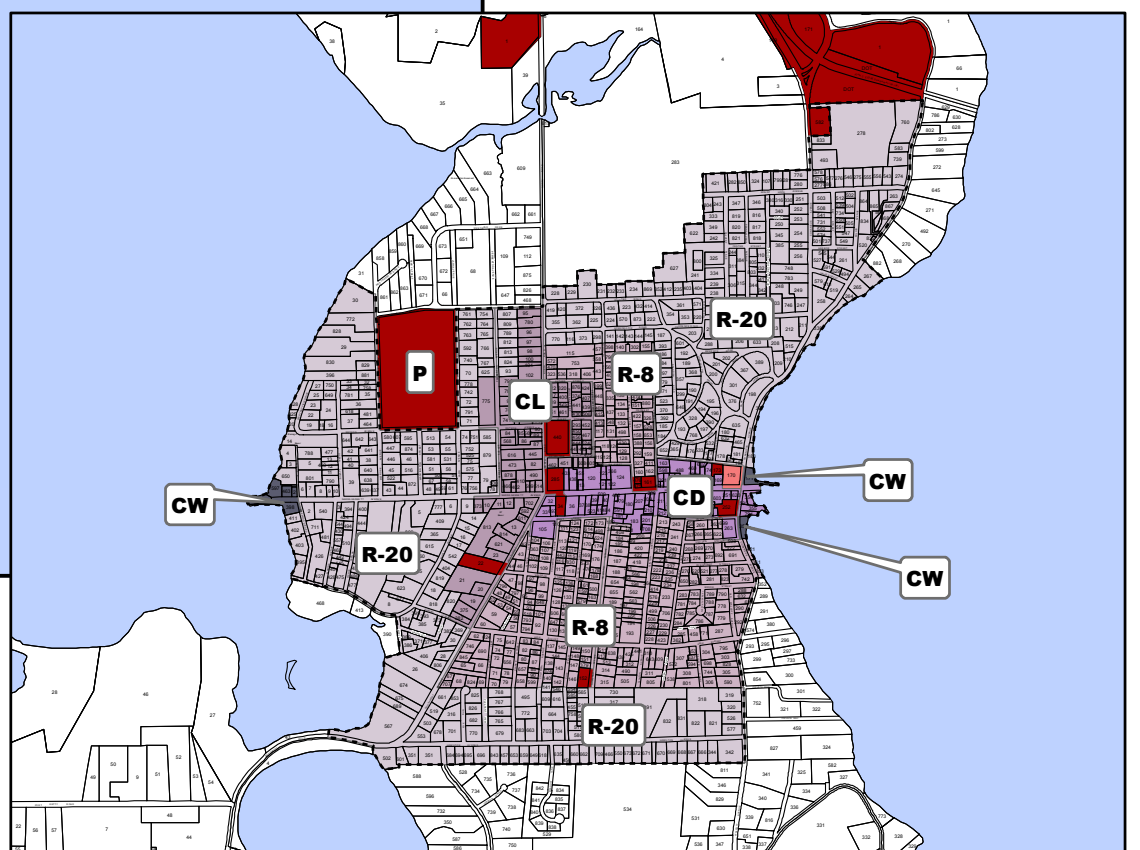
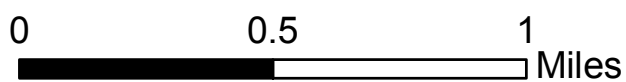


Jamestown Village Special Development District

Zoning Districts

- OS-I
- OS-II
- CL
- CD
- CW
- DC
- P
- R-8
- R-20
- R-40
- RR-80
- RR-200

Inset: Jamestown Village Special Development District



The Town of Jamestown, RI

EXISTING ZONING MAP WITH JAMESTOWN
VILLAGE SPECIAL DEVELOPMENT OVERLAY DISTRICT



Jamestown GIS
Department
JJ 7/19/2011