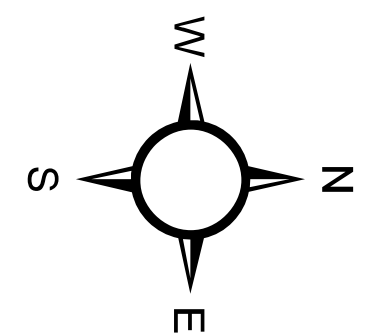
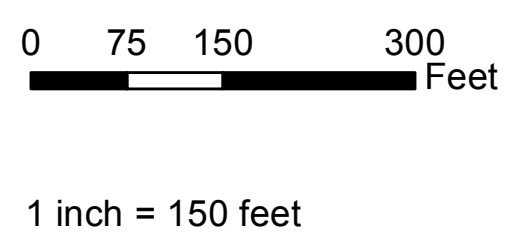


**Assessor's Map**  
**TOWN OF JAMESTOWN**  
**Rhode Island**

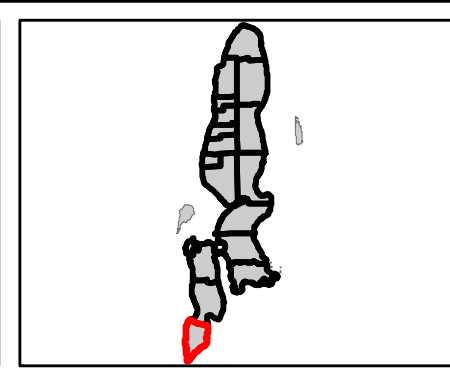
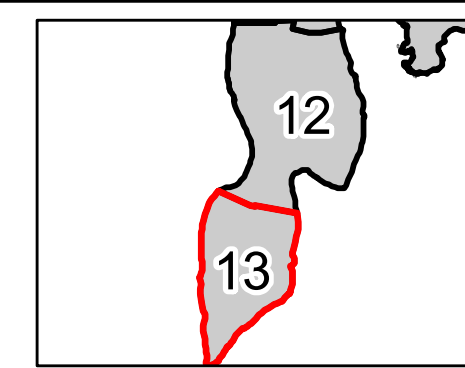
Justin Jobin & Diana Brennan, Town of Jamestown, RI, May 2014  
 This map is for assessment purposes only and is not valid for legal description or conveyance.  
 Mapping is current through 12/31/2013  
 Print Date: 5/8/2014



- Zoning
- High Groundwater Overlay District
- Jamestown Village SDD
- Stone Walls
- Bridge
- Coastline
- Paper Streets
- Parcels
- ROW
- Toll Plaza
- Boundary Markers
- Leader Lines
- Cemeteries
- Easement

- R-40** Zoning Designations
- OS-I: Conservation Preserve
  - OS-II: Park and Recreation
  - RR-200: Rural Residential, 200,000 sq. ft.
  - RR-80: Rural Residential, 80,000 sq. ft.
  - R-40: Residential, 40,000 sq. ft.
  - R-20: Residential, 20,000 sq. ft.

- R-8: Residential, 8,000 sq. ft.
- CL: Commercial Limited
- CD: Commercial Downtown
- CW: Commercial Waterfront
- DC: Downtown Condominium
- P: Public



**Map Number**  
**13**