





Map of 2015 Street Paving Project


TOWN OF JAMESTOWN
RHODE ISLAND

Public Works Department



Map Legend

-  Paving 2015
-  Highways
-  Roads
-  Water



0 0.5 1 Miles

Source:
RIGIS
The Town of Jamestown

Justin Jobin,
Jamestown GIS Dept.
May 2015

This map is not the product of a Professional Land Survey. It was created by Jamestown GIS Department for general reference, informational, planning or guidance use, and is not a legally authoritative source as to location of natural or manmade features. Proper interpretation of this map may require the assistance of appropriate professional services. The Town of Jamestown makes no warranty, express or implied, related to the spatial accuracy, reliability, completeness, or currentness of this map.



Beavertail Point